

Land and Water Forms

Real Pictures



Included in this PDF:

40 images of different land and water forms for your child to learn.

Instructions:


- Print each page single-sided
- Laminate each page
- Cut out each image

How you can support The Montessori Journal:

- Please share our website with others
- Please sign up to our email list to have materials sent directly to you
- Please follow us on social Media



Age Range:
3.5-4.5 years




Area:
Geography




Use:
Home or Classroom



Island




Lake



Peninsula



Gulf




Cape



Bay



Isthmus



Strait



Archipelago



System of Lakes

